

Dàta Foghlaim Ghàidhlig

Gaelic Education Data

2016-17

Tionndadh poblach
Public version

Eagran: 1
Edition: 1

Clàr-innse

Contents

Mapa 1	Map	Foghlam tron Ghàidhlig (FtG)	Gaelic Medium Education (GME)
Mapa 2	Map	Foghlam Luchd-ionnsachaidh (FLi)*	Gaelic Learner Education (GLE)*
		<small>* (Fios bun-sgoile as ùire ann an Eagran 2 a-mhàin)</small>	<small>(Latest primary information in Edition 2 only)</small>
Clàr 1	Table	Solar Gàidhlig aois 0–3	Gaelic provision age 0–3
Clàr 2	Table	Sgoiltean-àraich Ghàidhlig	Gaelic nurseries
Clàr 3	Table	FtG sa bhun-sgoil	GME in primary
Clàr 4	Table	FtG san àrd-sgoil	GME in secondary
Clàr 5	Table	FLi sa bhun-sgoil (Eagran 2 a-mhàin)	GLE in primary (Edition 2 only)
Clàr 6	Table	FLi san àrd-sgoil	GLE in secondary

Clàr-mìneachaidh nan comhairlean

Aonghas	Aonghas
Arcaibh	Arcaibh
CnES	Na h-Eileanan Siar
CnG	A' Ghàidhealtachd
Crìochan	Crìochan na h-Alba
DÈ	Dùn Èideann
DP&G	Dùn Phris & Gall-Ghàidhealaibh
Dùn Dè	Dùn Dè
EB	An Eaglais Bhreac
EG&B	Earra-Ghàidheal & Bòd
Fìobha	Fìobha
Glaschu	Glaschu
IC	Inbhir Cluaidh
LE	Lodainn an Ear
LI	Lodainn an Iar
LM	Lodainn Mheadhanach
Moireibh	Moireibh
OD	Obar Dheathain
P&CR	Peairt & Ceann Rois
SdÀD	Siorrachd Àir a Deas
SdÀE	Siorrachd Àir an Ear
SdÀT	Siorrachd Àir a Tuath
SdCM	Siorrachd Chlach Mhanann
SdDBE	Siorrachd Dhùn Breatann an Ear
SdDBI	Siorrachd Dhùn Breatann an Iar
SdLD	Siorrachd Lannraig a Deas
SdLT	Siorrachd Lannraig a Tuath
SdOD	Siorrachd Obar Dheathain
SdRF	Siorrachd Rinn Friù
SdRFE	Siorrachd Rinn Friù an Ear
Sealtainn	Sealtainn
Sruighlea	Sruighlea

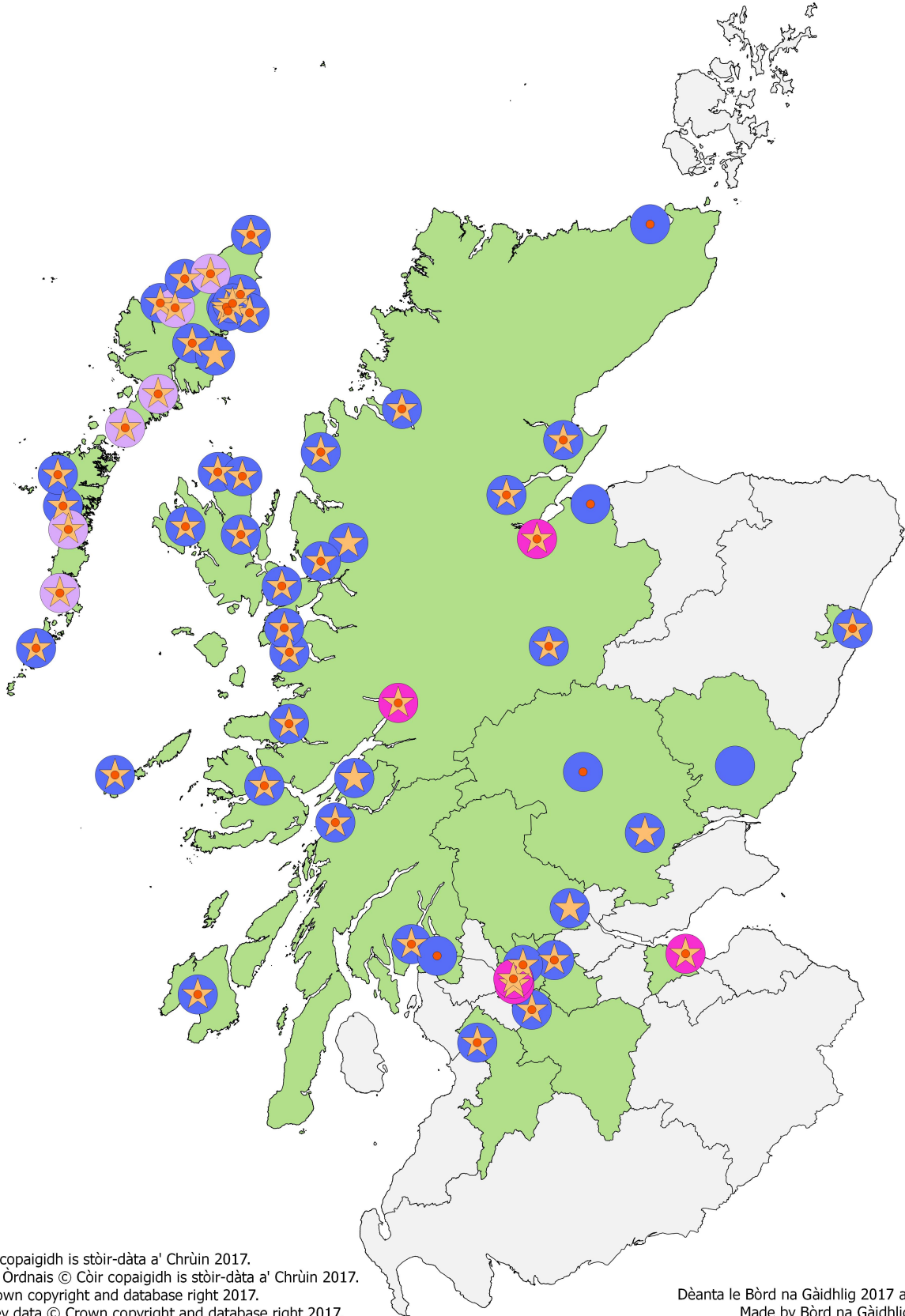
Key to council codes

ABC	Argyll & Bute
AbsC	Aberdeenshire
AC	Angus
ACC	Aberdeen City
CC	Clackmannanshire
CEC	Edinburgh
CnES	Western Isles
DCC	Dundee
DGC	Dumfries & Galloway
EAC	East Ayrshire
EDC	East Dunbartonshire
ELC	East Lothian
ERC	East Renfrewshire
Fife	Fife
FkC	Falkirk
GCC	Glasgow
IC	Inverclyde
MC	Moray
MLC	Midlothian
NAC	North Ayrshire
NLC	North Lanarkshire
OC	Orkney
PKC	Perth & Kinross
RC	Renfrewshire
SAC	South Ayrshire
SBC	Scottish Borders
SC	Stirling
Shet	Shetland
SLC	South Lanarkshire
THC	Highland
WDC	West Dunbartonshire
WLC	West Lothian

Foghlam tron Ghàidhlig 2016-17 Gaelic Medium Education



- Bun-sgoil le sruth FtG Primary school with GME stream
- Bun-sgoil Ghàidhlig GME Primary School
- Bun-sgoil le sruth FtB GME primary with English ME stream
- Le sgoil-àraich FtG na cois With associated GME nursery
- ★ An cois àrd-sgoile le FtG Associated with secondary school with GME
- Ùghdarras ionadail le FtG Local authority with GME provision






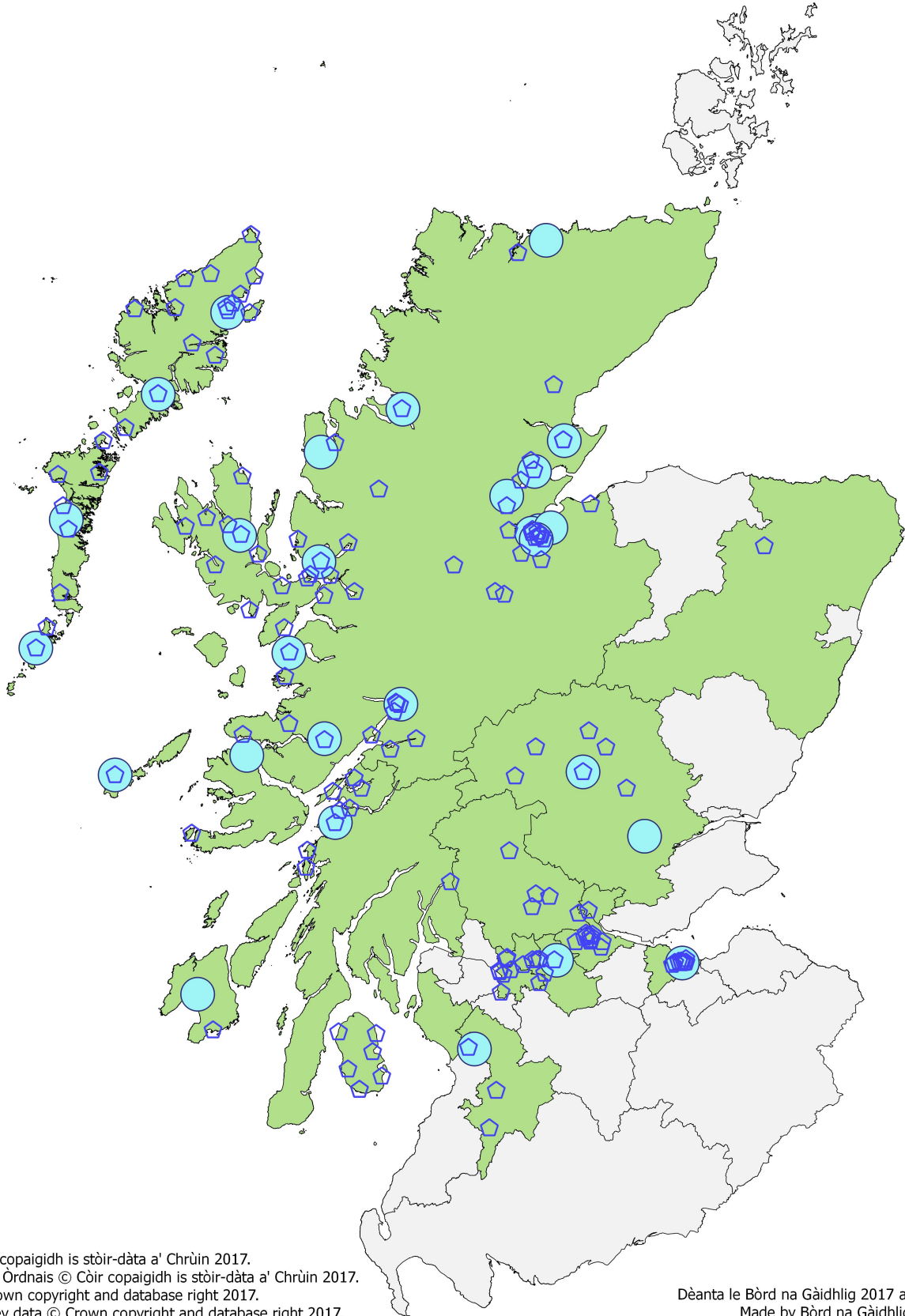
Le dàta bho NRS © Còir copaidh is stòir-dàta a' Chrùin 2017.
 Le dàta bhon t-Suirbhidh Òrdnais © Còir copaidh is stòir-dàta a' Chrùin 2017.
 Contains NRS data © Crown copyright and database right 2017.
 Contains Ordnance Survey data © Crown copyright and database right 2017.

Dèanta le Bòrd na Gàidhlig 2017 a' cleachdadh QGIS 2.
 Made by Bòrd na Gàidhlig 2017 using QGIS 2.

Foghlam Luchd-ionnsachaidh 2015–2017 Gaelic Learner Education



-  Bun-sgoil le FLi 2015-16 Primary with GLE 2015-16
-  Àrd-sgoil le FLi 2016-17 Secondary with GLE 2016-17
-  Sgìre comhairle le FLi Council area with GLE



Le dàta bho NRS © Còir copaidh is stòir-dàta a' Chrùin 2017.
Le dàta bhon t-Suirbhidh Òrdnais © Còir copaidh is stòir-dàta a' Chrùin 2017.
Contains NRS data © Crown copyright and database right 2017.
Contains Ordnance Survey data © Crown copyright and database right 2017.

Dèanta le Bòrd na Gàidhlig 2017 a' cleachdadh QGIS 2.
Made by Bòrd na Gàidhlig 2017 using QGIS 2.

Dàta Foghlam Gàidhlig Gaelic Education Data

2016-17

Clàr
1

Air a thional le sgioba an fhoghlaim is ionnsachaidh aig Bòrd na Gàidhlig
Collected by the education and learning team of Bòrd na Gàidhlig
Àitichean le solar seachdaineach san Fhaoilleach
Locations with weekly provision in January

Solar Aois 0–3 Age 0–3 Provision

Am Broinn Sgìre Comhairle	Within Council Area		
Àitichean	Clann (tuairmse)		
Locations	Children (estimate)		
Dùn Èideann	3	90	Edinburgh
Dùn Phris & Gall-Ghàidhealaibh	1	10	Dumfries & Galloway
Earra-Ghàidheal & Bòd	6	59	Argyll & Bute
Eileanan Siar	15	167	Western Isles
Fìobha	1	11	Fife
Gàidhealtachd	23	367	Highland
Glaschu	3	44	Glasgow
Inbhir Chluaidh	1	11	Inverclyde
Obar Dheathain	1	14	Aberdeen City
Peairt & Ceann Rois	2	8	Perth & Kinross
Siorrachd Àir an Ear	1	8	East Ayrshire
Siorrachd Chlach Mhanann	1	6	Clackmannanshire
Siorrachd Dhùn Breatann an Ear	1	28	East Dunbartonshire
Siorrachd Lannraig a Deas	1	24	South Lanarkshire
Siorrachd Lannraig a Tuath	2	15	North Lanarkshire
Sruighlea	1	6	Stirling
	<u>63</u>	<u>868</u>	

Sgìrean le solar 16 Areas with provision

Solar Aois 0–3
Age 0–3 Provision
 àitichean 63 locations

CnES	Bàgh a' Chaisteil	ABC	Appin
CnES	Baile a' Mhanaich	ABC	Bowmore
CnES	Borgh (Leòdhas)	ABC	Dunoon
CnES	Brèascleit	ABC	Fionnphort
CnES	Cladach Chirceaboist	ABC	Oban
CnES	Dalabrog	ABC	Tobermory
CnES	Ìochdar, An t-	ACC	Aberdeen: Rosemount
CnES	Lìonal	CC	Menstrie
CnES	Ormacleith	CEC	Edinburgh: Bonnington
CnES	Rubha, An	CEC	Edinburgh: Leith
CnES	Siabost	CEC	Edinburgh: Tollcross
CnES	Steòrnabhagh	CnES	Balivanich
CnES	Tairbeart, An	CnES	Borve (Lewis)
CnES	Tòb, An	CnES	Breascleite
CnES	Ùig	CnES	Castlebay
CnG	Àth Leathann, An t-	CnES	Claddach Kirkibost
CnG	Àth Tharracail	CnES	Daliburgh
CnG	Baile Dhubhthaich	CnES	Iochdar
CnG	Baile Ùr an t-Slèibh	CnES	Leverburgh
CnG	Blàran Odhar, Am	CnES	Lìonal
CnG	Caol, An (Loch Abar)	CnES	Ormiclate
CnG	Ceann Loch Biorbhaidh	CnES	Point
CnG	Cille Mhoire (ES)	CnES	Shawbost
CnG	Drochaid a' Bhanna	CnES	Stornoway
CnG	Drochaid Ruaidh	CnES	Tarbert
CnG	Druim na Drochaid	CnES	Uig
CnG	Dùn Bheagain	DGC	Dumfries
CnG	Inbhir Narann	EAC	Kilmarnock
CnG	Inbhir Nis: Baile a' Chnuic	EDC	Bishopbriggs
CnG	Inbhir Nis: Dail an Eich	Fife	Falkland
CnG	Inbhir Pheofharain	GCC	Glasgow: Mosspark
CnG	Inbhir Theòrsa	GCC	Glasgow: Partick
CnG	Loch Carrann	GCC	Glasgow: Pollokshields
CnG	Malaig	ICC	Greenock
CnG	Poll Iù	NLC	Airdrie
CnG	Port Rìgh	NLC	Cumbernauld
CnG	Slèite	PKC	Aberfeldy
CnG	Ullapul	PKC	Perth
DÈ	Dùn Èideann: Bonnington	SC	Stirling
DÈ	Dùn Èideann: Crois na Cìse	SLC	East Kilbride
DÈ	Dùn Èideann: Lìte	THC	Acharacle

DP&G	Dùn Phris	THC	Bettyhill
EG&B	Apainn, An	THC	Bonar Bridge
EG&B	Bogh Mòr	THC	Broadford
EG&B	Dùn Obhainn	THC	Caol
EG&B	Fionnphort	THC	Dingwall
EG&B	Òban, An t-	THC	Drumnadrochit
EG&B	Tobar Mhoire	THC	Dunvegan
Fìobha	Falkland	THC	Inverness: Dalneigh
Glaschu	Glaschu: Pàirc na Mòna	THC	Inverness: Hilton
Glaschu	Glaschu: Partaig	THC	Kilmuir
Glaschu	Glaschu: Pollokshields	THC	Kinlochbervie
IC	Grianaig	THC	Lochcarron
OD	Obar Dheathain: Rosemount	THC	Mallaig
P&CR	Obar Pheallaidh	THC	Nairn
P&CR	Peairt	THC	Newtonmore
SdÀE	Cill Mheàrnaig	THC	Poolewe
SdCM	Menstrie	THC	Portree
SdDBE	Drochaid an Easbaig	THC	Roybridge
SdLD	Cille Bhrìghde an Ear	THC	Sleat
SdLT	Àrd-Ruigh, An t-	THC	Tain
SdLT	Comar nan Allt	THC	Thurso
Sruighlea	Sruighlea	THC	Ullapool

Dàta Foghlam Gàidhlig Gaelic Education Data

2016-17

Clàr
2

Air a thional airson Bòrd na Gàidhlig leis an Dr Iain M.K. Galloway

Collected for Bòrd na Gàidhlig by Dr John M.K. Galloway

Chan fhaodar fios nas mionaidiche a thoirt am follais gun aonta co-roinn dàta – tuilleadh fios bho BnG

More detailed figures are not released without a data sharing agreement – further information from BnG

Sgoiltean-àraich Gaelic Nurseries

Luchd-obrach 153 Staff

FTE 91 FTE

Ann an Sgìre Comhairle	Buidhnean Groups	Clann (dùil ro dheireadh na bliadhna) Children (expected by end of year)	Within Council Area	
Dùn Èideann	1	117	Edinburgh	1.3%
Earra-Ghàidheal & Bòd	4	55	Argyll & Bute	3.8%
Eileanan Siar	20	318	Western Isles	63.5%
Gàidhealtachd	18	313	Highland	7.4%
Glaschu	3	124	Glasgow	1.2%
Inbhir Chluaidh	1	10	Inverclyde	0.7%
Obar Dheathain	1	7	Aberdeen City	0.2%
Peairt & Ceann Rois	1	7	Perth & Kinross	0.3%
Siorrachd Àir an Ear	1	6	East Ayrshire	0.3%
Siorrachd Dhùn Breatann an Ear	1	22	East Dunbartonshire	1.2%
Siorrachd Lannraig a Deas	1	20	South Lanarkshire	0.4%
Siorrachd Lannraig a Tuath	2	40	North Lanarkshire	0.6%
	54	1,039		

% de dh'aois 3–5 ann an ionadan
thràth-bhliadhnaichean

% of those aged 3–5 in early year centres

Alba gu lèir (clann FtG & FtB) 96,961 Scottish total (GME & EME pupils)

FtG mar % dhen iomlan 1.1% GME as % of total
Sgìrean le FtG 12 Areas with GME

Clann gu lèir bho Gheàrr Staitistigs Sgoiltean ann an Alba, Clàr 5.1, Riaghaltas na h-Alba
Total children from Summary Statistics for Schools in Scotland, Table 5.1, Scottish Government

Sgoiltean-àraich

Gaelic Nurseries

sgoiltean-àraich 54 nurseries

CnES	Bac: An Loch a Tuath	ABC	Bowmore
CnES	Bàgh a' Chaisteil	ABC	Dunoon: Sandbank, Cròileagan
CnES	Baile a' Mhanaich	ABC	Oban: Rockfield
CnES	Beàrnaraigh (Leòdhas)	ABC	Salen
CnES	Brèascleit	ACC	Aberdeen: Gilcomstoun
CnES	Dalabrog	CEC	Edinburgh: Parkside
CnES	Ìochdar, An t-	CnES	Back: Loch a Tuath
CnES	Lacasdal	CnES	Balivanich
CnES	Lional	CnES	Bernera
CnES	Lochan, Na	CnES	Breasclete
CnES	Rubha: Cròileagan	CnES	Castlebay
CnES	Siabost	CnES	Daliburgh
CnES	Steòrnabhagh	CnES	Iochdar
CnES	Tairbeart, An	CnES	Laxdale
CnES	Taobh Siar, An	CnES	Leverburgh
CnES	Tòb, An	CnES	Lionel
CnES	Tunga, Leòdhas	CnES	Lochs
CnES	Uibhist a Deas: Cothrom Òg	CnES	North Uist: Saoghal Beag
CnES	Uibhist a Tuath: Saoghal Beag	CnES	Point: Cròileagan
CnES	Ùig	CnES	Shawbost
CnG	Àth Leathann, An t-	CnES	South Uist: Cothrom Òg
CnG	Àth Tharracail	CnES	Stornoway
CnG	Baile Dhubhthaich: Cnoc na Creige	CnES	Tarbert
CnG	Baile Ùr an t-Slèibh	CnES	Tong
CnG	Cille Mhoire	CnES	Uig
CnG	Dùn Bheagain	CnES	West Side
CnG	Gearasdan: BSGL	EAC	Kilmarnock: Onthank
CnG	Geàrrloch	EDC	Bishopbriggs: Meadowburn
CnG	Inbhir Narann: Com-pàirtiche	GCC	Glasgow: Lyoncross
CnG	Inbhir Nis: BSGI	GCC	Glasgow: Rowena
CnG	Inbhir Pheofharain: Com-pàirtiche	GCC	Glasgow: SGG
CnG	Inbhir Theòrsa: Com-pàirtiche	IC	Greenock: Whinhill
CnG	Malaig	NLC	Airdrie: Tollbrae
CnG	Ploc, Am	NLC	Condorrat
CnG	Port Rìgh	PKC	Aberfeldy: Academy
CnG	Slèite	SLC	East Kilbride: Mt Cameron
CnG	Stafainn	THC	Acharacle
CnG	Ullapul	THC	Broadford
DÈ	Dùn Èideann: Taobh na Pairce	THC	Dingwall: Partner Centre
EG&B	Bogh Mòr	THC	Dunvegan
EG&B	Dùn Obhainn: An Oitir, Cròileagan	THC	Fort William: BSGL
EG&B	Òban: Achadh na Creige	THC	Gairloch
EG&B	Sàilean, An	THC	Inverness: BSGI

Glaschu Glaschu: Lyoncross	THC	Kilmuir
Glaschu Glaschu: Rowena	THC	Mallaig
Glaschu Glaschu: SGG	THC	Nairn: Partner Centre
IC Grianraig: Whinhill	THC	Newtonmore
OD Obar Dheathain: Gilcomstoun	THC	Plockton
P&CR Obar Pheallaidh: Acadamaidh	THC	Portree
SdÀE Cill Mheàrnaig: Onthank	THC	Sleat
SdDBE Drochaid an Easbaig: Innis an Uillt	THC	Staffin
SdLD Cille Bhrìghde an Ear: Mt Cameron	THC	Tain: Craighill
SdLT Àrd-Ruigh: Tollbrae	THC	Thurso: Partner Centre
SdLT Condobhrat	THC	Ullapool

Dàta Foghlam Gàidhlig Gaelic Education Data

2016-17

Clàr
3

Air a thional airson Bòrd na Gàidhlig leis an Dr Iain M.K. Galloway

Collected for Bòrd na Gàidhlig by Dr John M.K. Galloway

Chan fhaodar fios nas mionaidiche a thoirt am follais gun aonta co-roinn dàta – tuilleadh fios bho BnG

More detailed figures are not released without a data sharing agreement – further information from BnG

Foghlam tron Ghàidhlig sa Bhun-sgoil Gaelic Medium Education in Primary

Tidsearan 213 Teachers

FTE 190 FTE

Am Broinn Sgìre Comhairle			Within Council Area		
	Sgoiltean Schools		Sgoilearan Pupils		
1.9%	Aonghas	1	7	Angus	0.1%
1.1%	Dùn Èideann	1	311	Edinburgh	1.0%
7.4%	Earra-Ghàidheal & Bòd	6	186	Argyll & Bute	3.2%
86.4%	Eileanan Siar	19	685	Western Isles	36.1%
11.0%	Gàidhealtachd	19	896	Highland	5.2%
1.4%	Glaschu	2	600	Glasgow	1.5%
5.0%	Inbhir Chluaidh	1	21	Inverclyde	0.4%
2.1%	Obar Dheathain	1	32	Aberdeen City	0.2%
2.7%	Peairt & Ceann Rois	2	35	Perth & Kinross	0.3%
2.3%	Siorrachd Àir an Ear	1	25	East Ayrshire	0.3%
2.8%	Sd Dhùn Breatann an Ear	1	70	East Dunbartonshire	0.8%
0.8%	Siorrachd Lannraig a Deas	1	65	South Lanarkshire	0.3%
0.8%	Siorrachd Lannraig a Tuath	1	152	North Lanarkshire	0.6%
2.6%	Sruighlea	1	60	Stirling	0.9%
		57	3,145		

% de bhun-sgoiltean na comhairle

% of the council's primary schools

% de sgoilearan bun-sgoile na comhairle

% of the council's primary pupils

Alba gu lèir (FtG & FtB)	2,030	396,237	Scottish total (GME & EME)
FtG mar % dhen iomlan Sgìrean le FtG	2.8%	0.8%	GME as % of total Areas with GME
		14	

Sgoilearan is sgoiltean gu lèir bho Chunntas nan Sgoilearan (Dàta a Bharrachd, Clàr 5.3), Riaghaltas na h-Alba
Total school populations and estate from the Pupil Census (Supplementary Data, Table 5.3), Scottish Government

Foghlam tron Ghàidhlig sa Bhun-sgoil

Gaelic Medium Education in Primary

sgoiltean 57 schools

Aonghas	Farfar: Na Cnocan Geala	ABC	Bowmore
CnES	Bac, Am	ABC	Dunoon: Sandbank
CnES	Bàgh a' Chaisteil	ABC	Oban: Rockfield
CnES	Baile a' Mhanaich	ABC	Salen
CnES	Beàrnaraigh Leòdhais	ABC	Strath of Appin
CnES	Brèascleit	ABC	Tiree
CnES	Dalabrog	AC	Forfar: Whitehills
CnES	Ìochdar, An t-	ACC	Aberdeen: Gilcomstoun
CnES	Lacasdal	CEC	Edinburgh: Parkside
CnES	Lìonal	CnES	Back
CnES	Lochan, Na	CnES	Balivanich
CnES	Pàirc, A'	CnES	Bernera
CnES	Rubha, An	CnES	Breascleite
CnES	Siabost	CnES	Castlebay
CnES	Steòrnabhagh	CnES	Daliburgh
CnES	Tairbeart, An	CnES	Iochdar
CnES	Taobh Siar, An	CnES	Laxdale
CnES	Tòb, An	CnES	Leverburgh
CnES	Tunga	CnES	Lionel
CnES	Uibhist a Tuath	CnES	Lochs
CnG	Àth Leathann, An t-	CnES	North Uist
CnG	Àth Tharracail	CnES	Pàirc
CnG	Baile Dhubhthaich: Cnoc na Creige	CnES	Point
CnG	Baile Ùr an t-Slèibh	CnES	Shawbost
CnG	Cille Mhoire	CnES	Stornoway
CnG	Dùn Bheagain	CnES	Tarbert
CnG	Gearasdan: BSGL	CnES	Tong
CnG	Geàrrloch	CnES	West Side
CnG	Inbhir Narann: Bruach a' Mhuilinn	SLC	East Kilbride: Mount Cameron
CnG	Inbhir Nis: BSGI	EDC	Bishopbriggs: Meadowburn
CnG	Inbhir Pheofharain	GCC	Glasgow: Glendale
CnG	Inbhir Theòrsa: Mount Pleasant	GCC	Glasgow: SGG
CnG	Loch Carrann	IC	Greenock: Whinhill
CnG	Malaig	NLC	Condorrat
CnG	Ploc, Am	PKC	Aberfeldy
CnG	Port Rìgh	PKC	Perth: Goodlyburn
CnG	Slèite	SC	Stirling: Riverside
CnG	Stafainn	EAC	Kilmarnock: Onthank
CnG	Ullapul	THC	Acharacle
DÈ	Dùn Èideann: Taobh na Pàirce	THC	Broadford
EG&B	Bogh Mòr	THC	Dingwall

EG&B	Dùn Obhainn: An Oitir	THC	Dunvegan
EG&B	Òban: Achadh na Creige	THC	Fort William: BSGL
EG&B	Sàilean, An	THC	Gairloch
EG&B	Srath na h-Apainne	THC	Inverness: BSGI
EG&B	Tiriodh	THC	Kilmuir
Glaschu	Glaschu: Gleann Dail	THC	Lochcarron
Glaschu	Glaschu: SGG	THC	Mallaig
IC	Grianaig: Whinhill	THC	Nairn: Millbank
OD	Obar Dheathain: Gilcomstoun	THC	Newtonmore
P&CR	Obar Pheallaidh	THC	Plockton
P&CR	Peairt: Goodlyburn	THC	Portree
SdLD	Cille Bhrìghde an Ear: Mt Cameron	THC	Sleat
SdDBE	Drochaid an Easbaig: Innis an Uillt	THC	Staffin
SdÀE	Cill Mheàrnaig: Onthank	THC	Tain: Craighill
SdLT	Condobhrat	THC	Thurso: Mount Pleasant
Sruighlea	Sruighlea: Taobh na h-Aibhne	THC	Ullapool

Dàta Foghlam Gàidhlig Gaelic Education Data

2016-17

Clàr
4

Air a thional airson Bòrd na Gàidhlig leis an Dr Iain M.K. Galloway

Collected for Bòrd na Gàidhlig by Dr John M.K. Galloway

Chan fhaodar fios nas mionaidiche a thoirt am follais gun aonta co-roinn dàta – tuilleadh fios bho BnG

More detailed figures are not released without a data sharing agreement – further information from BnG

Foghlam tron Ghàidhlig san Àrd-sgoil Gaelic Medium Education in Secondary

(le Gàidhlig fhèin) **Cuspairean** 15 **Subjects** (incl. Gaelic as a subject)
Tidsearan 101 **Teachers**

	Sgoiltean Schools	Sgoilearan Pupils		
	Am Broinn Sgìre Comhairle		Within Council Area	
4.3%	Dùn Èideann	1	91	Edinburgh
50.0%	Earra-Ghàidheal & Bòd	5	73	Argyll & Bute
100%	Eileanan Siar	4	310	Western Isles
44.8%	Gàidhealtachd	13	378	Highland
3.3%	Glaschu	1	286	Glasgow
8.3%	Obar Dheathain	1	14	Aberdeen City
10.0%	Peairt & Ceann Rois	1	1	Perth & Kinross
11.1%	Siorrachd Àir an Ear	1	5	East Ayrshire
12.5%	Sd Dhùn Breatann an Ear	1	16	East Dunbartonshire
5.9%	Siorrachd Lannraig a Deas	1	21	South Lanarkshire
4.3%	Siorrachd Lannraig a Tuath	1	66	North Lanarkshire
14.3%	Sruighlea	1	11	Stirling
	31	1,272		
% de dh'àrd-sgoiltean na comhairle % of the council's secondary schools				% de sgoilearan àrd-sgoile na comhairle % of the council's secondary pupils
Alba gu lèir (FtG & FtB)	358	280,408		Scottish total (GME & EME)
FtG mar % dhen iomlan Sgìrean le FtG	8.7%	0.5%		GME as % of total Areas with GME

Sgoilearan is sgoiltean gu lèir bho Chunntas nan Sgoilearan (Dàta a Bharrachd, Clàr 5.3), Riaghaltas na h-Alba
Total school populations and estate from the Pupil Census (Supplementary Data, Table 5.3), Scottish Government

Foghlam tron Ghàidhlig san Àrd-sgoil
Gaelic Medium Education in Secondary
sgoiltean 31 schools

CnES	Bàgh a' Chaisteil	ABC	Dunoon
CnES	Lionacleit	ABC	Islay
CnES	Steòrnabhagh: MacNeacail	ABC	Oban
CnES	Tairbeart, An	ABC	Tiree
CnG	Àird nam Murchan	ABC	Tobermory
CnG	Baile Dhubhthaich	ACC	Aberdeen: Hazlehead
CnG	Ceann a' Ghiùthsaidh	CEC	Edinburgh: James Gillespie's
CnG	Farr	CnES	Castlebay
CnG	Geàrrloch	CnES	Linaclete
CnG	Inbhir Nis: Allt a' Mhuilinn	CnES	Stornoway: Nicholson
CnG	Inbhir Nis: IRA	CnES	Tarbert
CnG	Inbhir Pheofharain	EAC	Kilmarnock: Grange
CnG	Loch Abar	EDC	Bishopbriggs
CnG	Malaig	GCC	Glasgow: SGG
CnG	Ploc, Am	NLC	Cumbernauld: Greenfaulds
CnG	Port Rìgh	PKC	Perth
CnG	Ullapul	SC	Stirling: Wallace High
DÈ	Dùn Èideann: James Gillespie's	SLC	East Kilbride: Calderglen
EG&B	Dùn Obhainn	THC	Ardnamurchan
EG&B	Ìle	THC	Dingwall
EG&B	Òban, An t-	THC	Farr
EG&B	Tiriodh	THC	Gairloch
EG&B	Tobar Mhoire	THC	Inverness: IRA
Glaschu	Glaschu: SGG	THC	Inverness: Millburn
OD	Obar Dheathain: Hazlehead	THC	Kingussie
P&CR	Peairt	THC	Lochaber
SdÀE	Cille Mheàrnaig: Grange	THC	Mallaig
SdDBE	Drochaid an Easbaig	THC	Plockton
SdLD	Cille Bhrìghde an Ear: Calderglen	THC	Portree
SdLT	Comar nan Allt: Greenfaulds	THC	Tain
Sruighlea	Sruighlea: Wallace High	THC	Ullapool

Dàta Foghlam Gàidhlig Gaelic Education Data

2016-17

Clàr
6

Air a thional airson Bòrd na Gàidhlig leis an Dr Iain M.K. Galloway

Collected for Bòrd na Gàidhlig le Dr John M.K. Galloway

Chan fhaodar fios nas mionaidiche a thoirt am follais gun aonta co-roinn dàta – tuilleadh fios bho BnG

More detailed figures are not released without a data sharing agreement – further information from BnG

Foghlam Luchd-ionnsachaidh na Gàidhlig san Àrd-sgoil Gaelic Learner Education in Secondary

Tidsearan 56 Teachers

Am Broinn Sgìre Comhairle		Sgoiltean Schools	Sgoilearan Pupils	Within Council Area	
4.3%	Dùn Èideann	1	42	Edinburgh	0.2%
40.0%	Earra-Ghàidheal & Bòd	4	398	Argyll & Bute	8.8%
100%	Eileanan Siar	4	591	Western Isles	40.4%
51.7%	Gàidhealtachd	15	1,829	Highland	13.7%
6.7%	Peairt & Ceann Rois	2	89	Perth & Kinross	1.2%
11.1%	Siorrachd Àir an Ear	1	241	East Ayrshire	3.6%
16.7%	Siorrachd Lannraig a Tuath	1	5	North Lanarkshire	0.1%
		<u>28</u>	<u>3,195</u>		
% de dh'àrd-sgoiltean na comhairle % of the council's secondary schools				% de sgoilearan àrd-sgoile na comhairle % of the council's secondary pupils	
	Alba gu lèir	358	280,408	Scottish total	
	FLi mar % dhen iomlan Sgìrean le FLi	7.8%	1.1%	GLE as % of total Areas with GLE	
			7		

Sgoilearan is sgoiltean gu lèir bho Chunntas nan Sgoilearan (Dàta a Bharrachd, Clàr 5.3), Riaghaltas na h-Alba
Total school populations and estate from the Pupil Census (Supplementary Data, Table 5.3), Scottish Government

Foghlam Luchd-ionnsachaidh na Gàidhlig san Àrd-sgoil
Gaelic Learner Education in Secondary
sgoiltean 28 schools

CnES	Bàgh a' Chaisteil	ABC	Islay
CnES	Lionacleit	ABC	Oban
CnES	Steòrnabhagh: MacNeacail	ABC	Tiree
CnES	Tairbeart, An	ABC	Tobermory
CnG	Àird nam Murchan	CEC	Edinburgh: James Gillespie's
CnG	Alanais	CnES	Castlebay
CnG	Baile Dhubhthaich	CnES	Linaclete
CnG	Farr	CnES	Stornoway: Nicholson
CnG	Geàrrloch	CnES	Tarbert
CnG	Inbhir Nis: Allt a' Mhuilinn	EAC	Kilmarnock: Grange
CnG	Inbhir Nis: Baile Theàrlaich	NLC	Cumbernauld: Greenfaulds
CnG	Inbhir Nis: Cùil Lodair	PKC	Aberfeldy: Breadalbane
CnG	Inbhir Nis: IRA	PKC	Perth
CnG	Inbhir Pheofharain	THC	Alness
CnG	Loch Abar	THC	Ardnamurchan
CnG	Malaig	THC	Dingwall
CnG	Ploc, Am	THC	Farr
CnG	Port Rìgh	THC	Gairloch
CnG	Ullapul	THC	Inverness: Charleston
DÈ	Dùn Èideann: James Gillespie's	THC	Inverness: Culloden
EG&B	Ìle	THC	Inverness: IRA
EG&B	Òban, An t-	THC	Inverness: Millburn
EG&B	Tiriodh	THC	Lochaber
EG&B	Tobar Mhoire	THC	Mallaig
P&CR	Obar Pheallaidh: Bràghad Albainn	THC	Plockton
P&CR	Peairt	THC	Portree
SdÀE	Cille Mheàrnaig: Grange	THC	Tain
SdLT	Comar nan Allt: Greenfaulds	THC	Ullapool